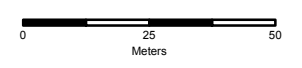


- KEY**
- Flood Wall
 - Embankment
 - Flood Gates
 - Pumping Station
 - Ramp/Stair Access
 - Raised Footbridge
 - Whinstone Cladding
 - Sandstone Cladding
 - Formed Concrete
 - Glass Panels

Map Centre:
349651 · 614507



Client
Scottish Borders Council

CH2M
City Park
368 Alexandra Parade
Glasgow, G31 3AU
United Kingdom
www.ch2m.com

Project :
Hawick Flood Protection Scheme

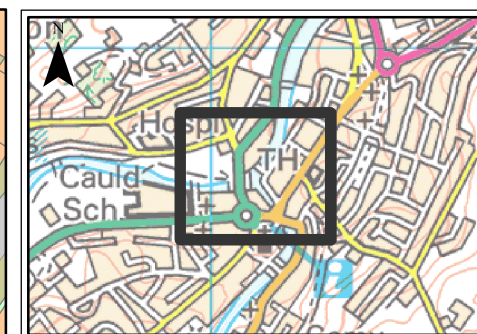
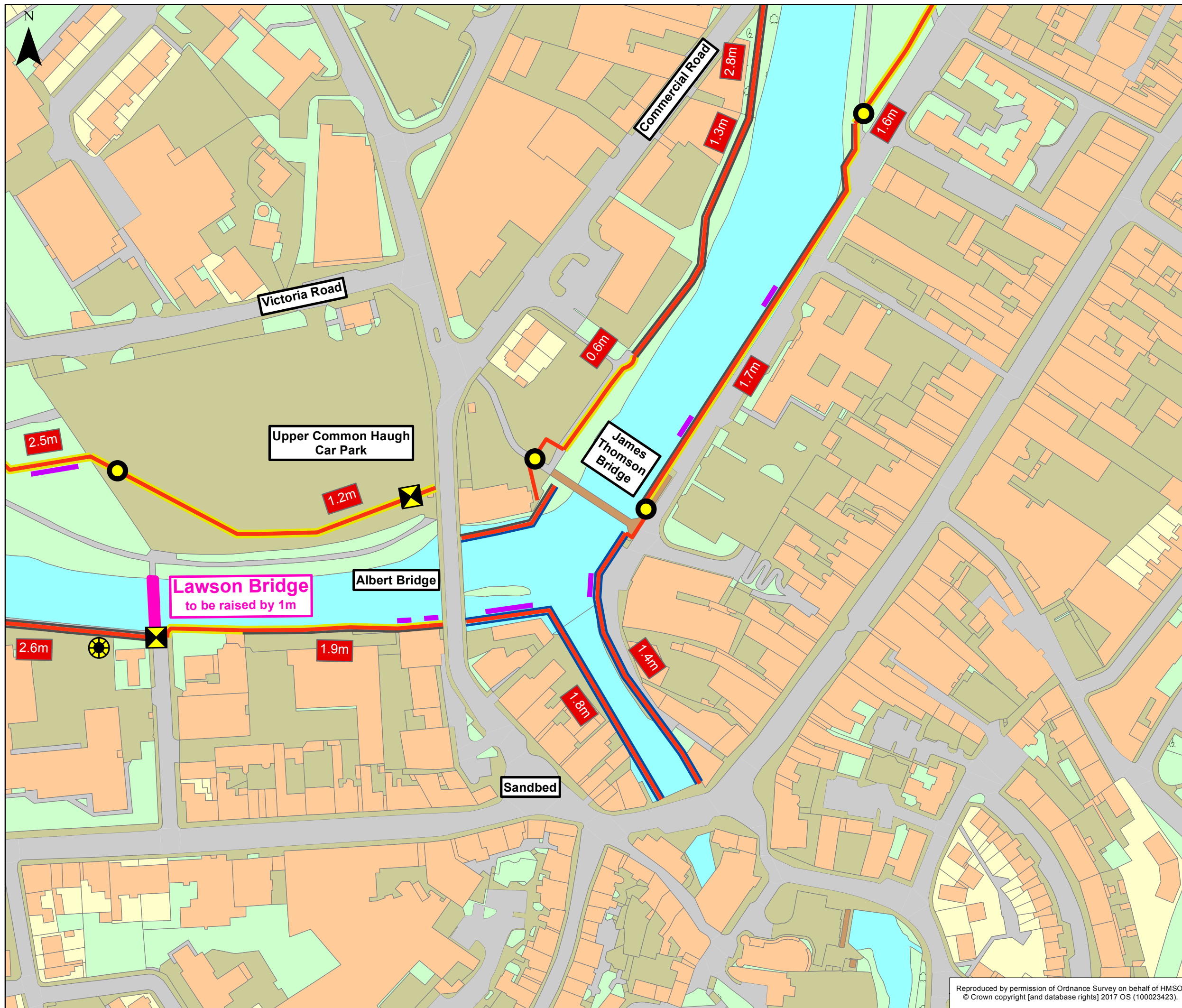
Drawing :
Pre-Publication Scheme Alignment
Page 1 of 7











Drawn By : OR	Date: 31/01/2017
Checked By : SV	Date: 31/01/2017
Approved By : SV	Date: 31/01/2017

Drawing No. : 663475_HP3-CH2-MUL-GN-DR-C-0001	Revision 1
--	----------------------

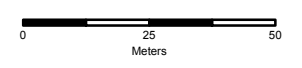
Drawing Scale : 1:1,500

Reproduced by permission of Ordnance Survey on behalf of HMSO.
© Crown copyright [and database rights] 2017 OS (100023423).




- KEY**
-  Flood Wall
 -  Embankment
 -  Flood Gates
 -  Pumping Station
 -  Ramp/Stair Access
 -  Raised Footbridge
 -  Whinstone Cladding
 -  Sandstone Cladding
 -  Formed Concrete
 -  Glass Panels

Map Centre:
350147 · 614577



Client
Scottish Borders Council



CH2M
City Park
368 Alexandra Parade
Glasgow, G31 3AU
United Kingdom
www.ch2m.com



Project :
Hawick Flood Protection Scheme

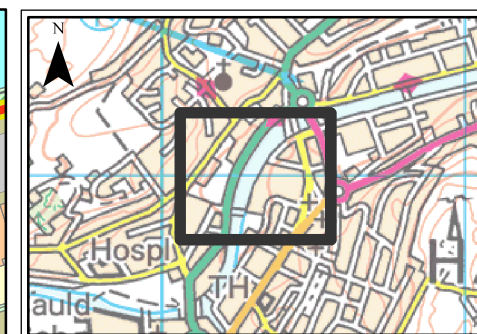
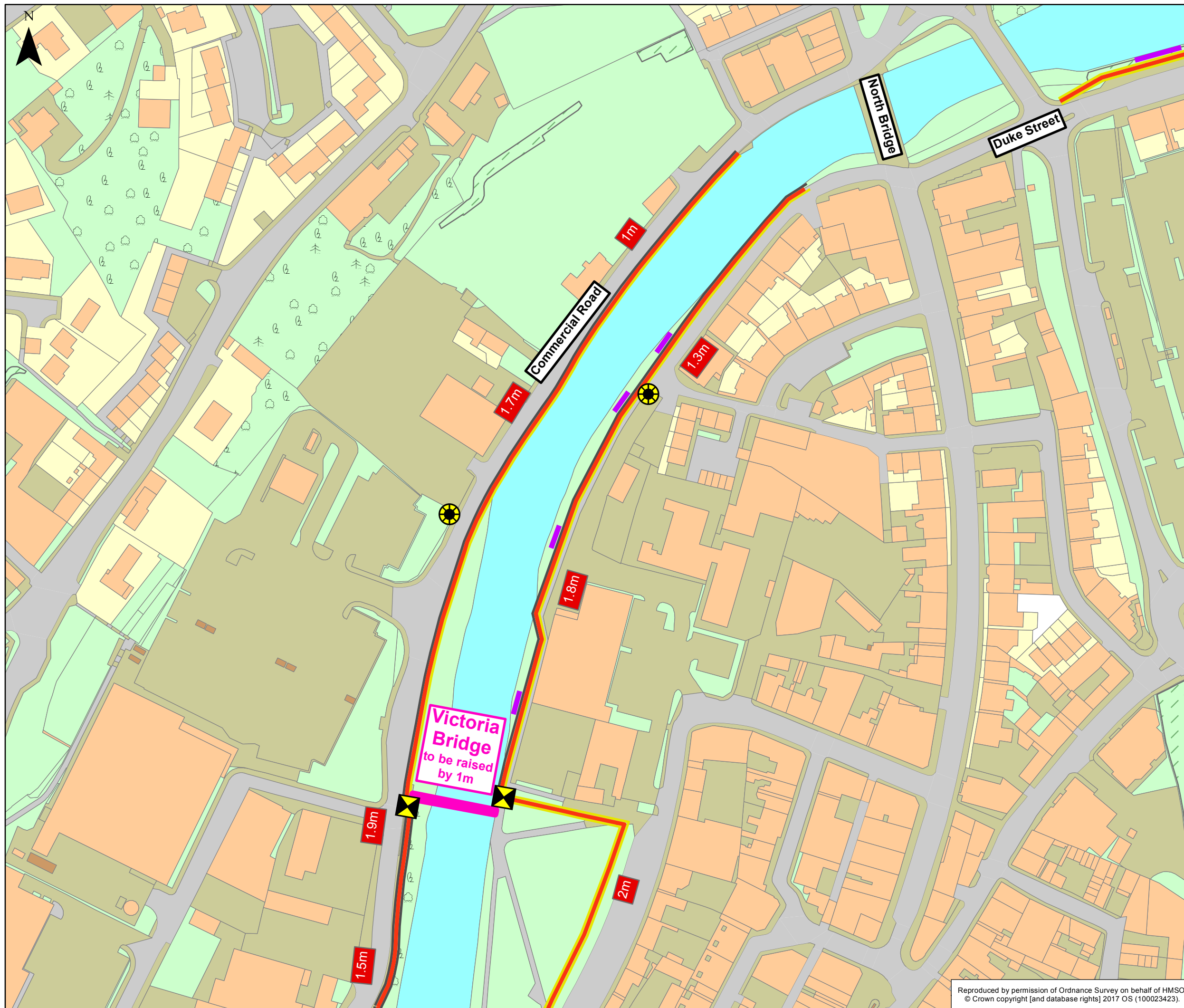
Drawing :
Pre-Publication Scheme Alignment
Page 2 of 7

Drawn By : OR	Date: 31/01/2017
Checked By : SV	Date: 31/01/2017
Approved By : SV	Date: 31/01/2017

Drawing No. : 663475_HP3-CH2-MUL-GN-DR-C-0002	Revision 1
--	---------------

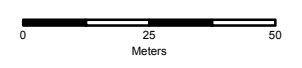
Drawing Scale : 1:1,500

Reproduced by permission of Ordnance Survey on behalf of HMSO.
© Crown copyright [and database rights] 2017 OS (100023423).



- KEY**
- Flood Wall
 - Embankment
 - Flood Gates
 - Pumping Station
 - Ramp/Stair Access
 - Raised Footbridge
 - Whinstone Cladding
 - Sandstone Cladding
 - Formed Concrete
 - Glass Panels

Map Centre:
350309 · 614997



Client
Scottish Borders Council

CH2M
City Park
368 Alexandra Parade
Glasgow, G31 3AU
United Kingdom
www.ch2m.com

Project :
Hawick Flood Protection Scheme

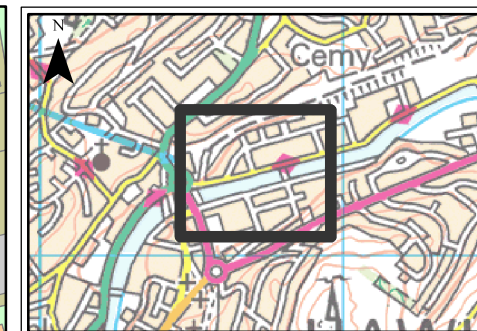
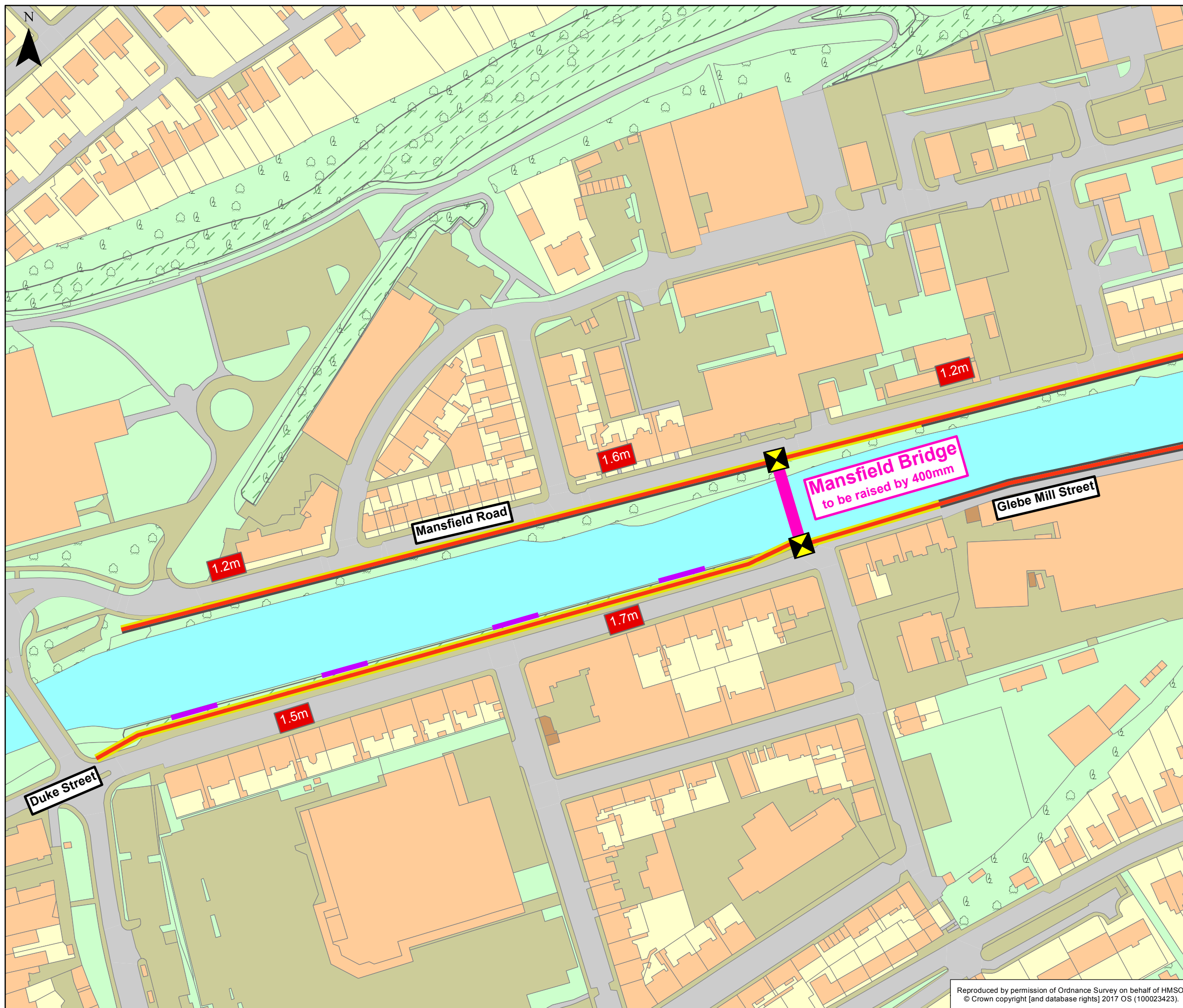
Drawing :
Pre-Publication Scheme Alignment
Page 3 of 7

Drawn By : OR	Date: 31/01/2017
Checked By : SV	Date: 31/01/2017
Approved By : SV	Date: 31/01/2017

Drawing No. : 663475_HP3-CH2-MUL-GN-DR-C-0003	Revision 1
--	---------------

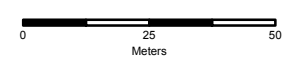
Drawing Scale : 1:1,500

Reproduced by permission of Ordnance Survey on behalf of HMSO.
© Crown copyright [and database rights] 2017 OS (100023423).



- KEY**
- Flood Wall
 - Embankment
 - Flood Gates
 - Pumping Station
 - Ramp/Stair Access
 - Raised Footbridge
 - Whinstone Cladding
 - Sandstone Cladding
 - Formed Concrete
 - Glass Panels

Map Centre:
350712 · 615271



Client
Scottish Borders Council

CH2M
City Park
368 Alexandra Parade
Glasgow, G31 3AU
United Kingdom
www.ch2m.com

Project :
Hawick Flood Protection Scheme

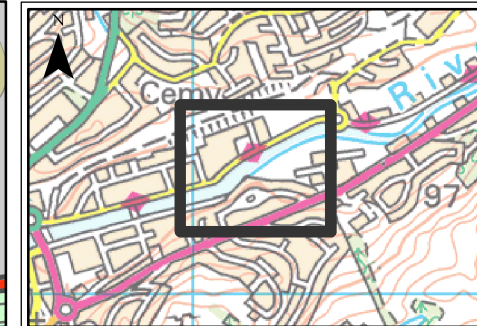
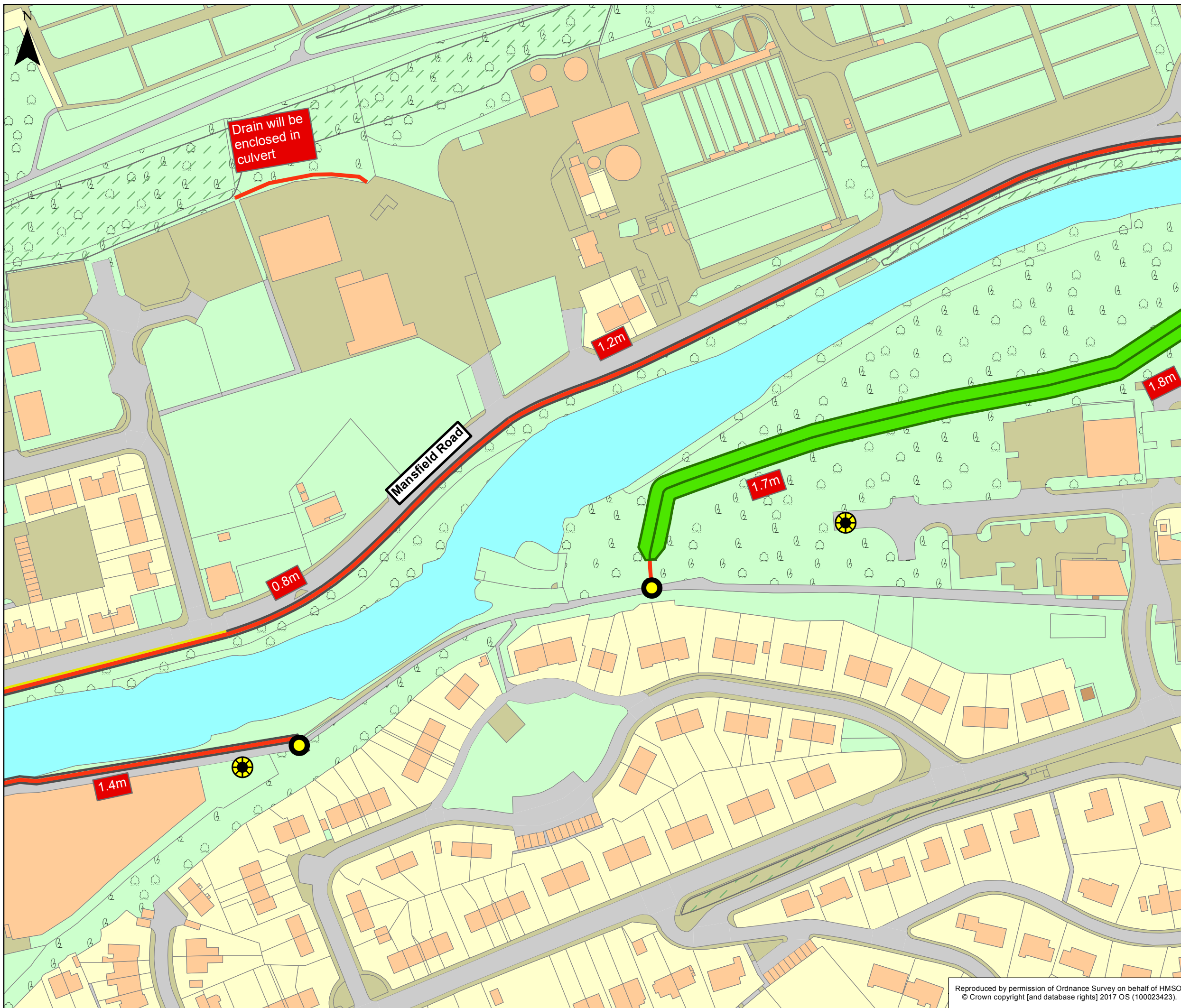
Drawing :
Pre-Publication Scheme Alignment
Page 4 of 7

Drawn By : OR	Date: 31/01/2017
Checked By : SV	Date: 31/01/2017
Approved By : SV	Date: 31/01/2017

Drawing No. : 663475_HP3-CH2-MUL-GN-DR-C-0004	Revision 1
--	----------------------

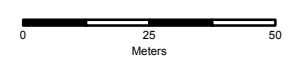
Drawing Scale : 1:1,500

Reproduced by permission of Ordnance Survey on behalf of HMSO.
© Crown copyright [and database rights] 2017 OS (100023423).




- KEY**
- Flood Wall
 - Embankment
 - Flood Gates
 - Pumping Station
 - Ramp/Stair Access
 - Raised Footbridge
 - Whinstone Cladding
 - Sandstone Cladding
 - Formed Concrete
 - Glass Panels

Map Centre:
351208 · 615414



Client
Scottish Borders Council



CH2M
City Park
368 Alexandra Parade
Glasgow, G31 3AU
United Kingdom
www.ch2m.com



Project :
Hawick Flood Protection Scheme

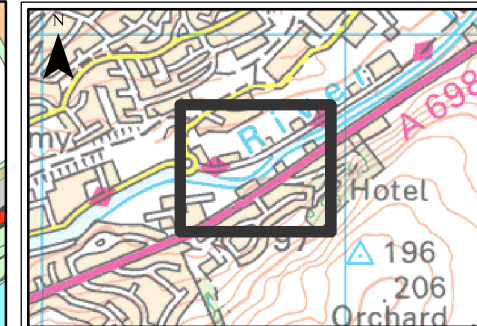
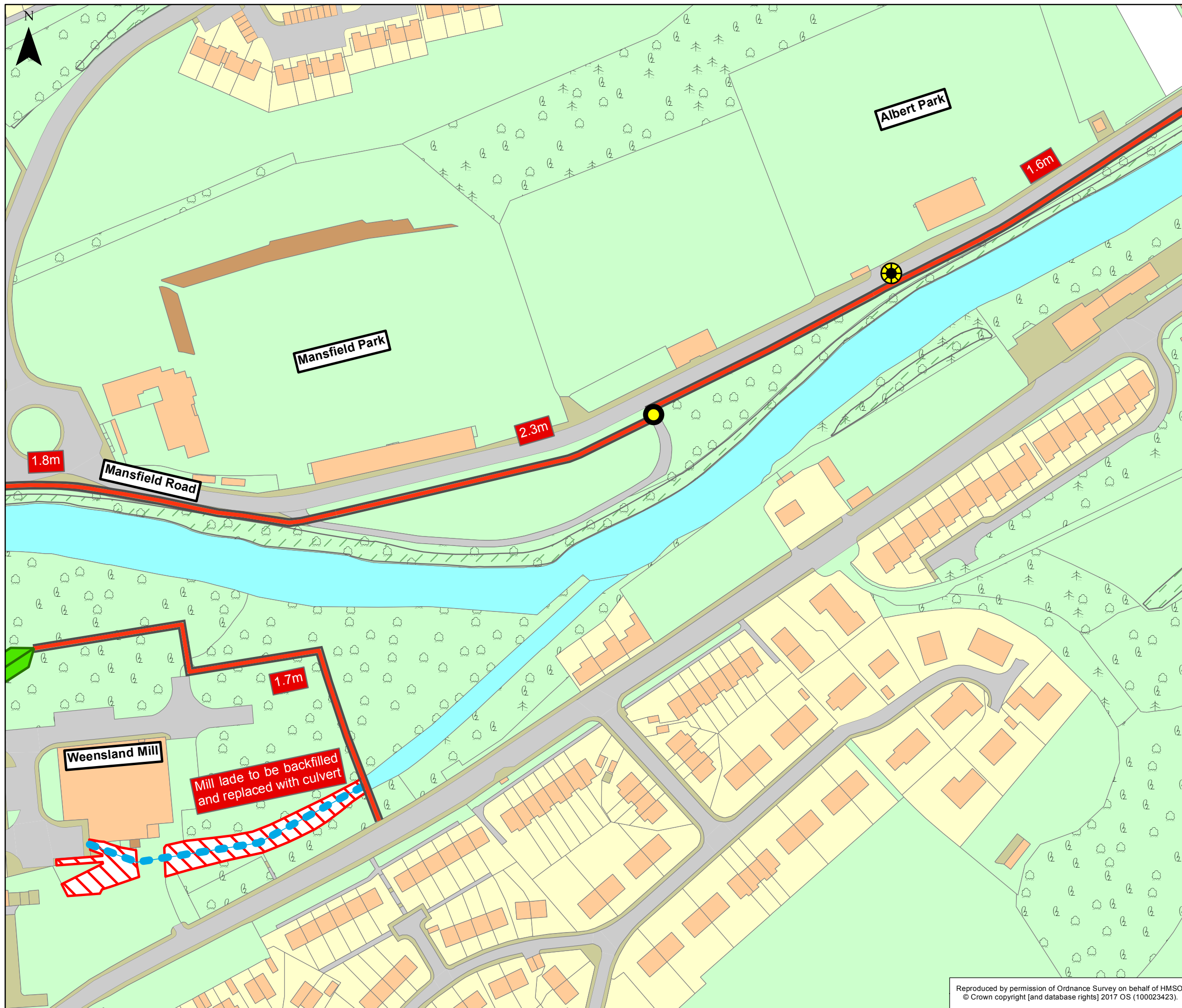
Drawing :
Pre-Publication Scheme Alignment
Page 5 of 7

Drawn By : OR	Date: 31/01/2017
Checked By : SV	Date: 31/01/2017
Approved By : SV	Date: 31/01/2017

Drawing No. : 663475_HP3-CH2-MUL-GN-DR-C-0005	Revision 1
--	----------------------

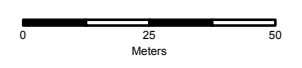
Drawing Scale : 1:1,500

Reproduced by permission of Ordnance Survey on behalf of HMSO.
© Crown copyright [and database rights] 2017 OS (100023423).




- KEY**
- Flood Wall
 - Embankment
 - Flood Gates
 - Pumping Station
 - Ramp/Stair Access
 - Raised Footbridge
 - Whinstone Cladding
 - Sandstone Cladding
 - Formed Concrete
 - Glass Panels

Map Centre:
351705 · 615559



Client
Scottish Borders Council



CH2M
City Park
368 Alexandra Parade
Glasgow, G31 3AU
United Kingdom
www.ch2m.com



Project :
Hawick Flood Protection Scheme

Drawing :
Pre-Publication Scheme Alignment
Page 6 of 7

Drawn By : OR	Date: 31/01/2017
Checked By : SV	Date: 31/01/2017
Approved By : SV	Date: 31/01/2017

Drawing No. : 663475_HP3-CH2-MUL-GN-DR-C-0006	Revision 1
--	----------------------

Drawing Scale : 1:1,500

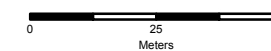
Reproduced by permission of Ordnance Survey on behalf of HMSO.
© Crown copyright [and database rights] 2017 OS (100023423).



KEY

- Flood Wall
- Embankment
- Flood Gates
- Pumping Station
- Ramp/Stair Access
- Raised Footbridge
- Whinstone Cladding
- Sandstone Cladding
- Formed Concrete
- Glass Panels

Map Centre:
352201 · 615799



Client
Scottish Borders Council



CH2M
City Park
368 Alexandra Parade
Glasgow, G31 3AU
United Kingdom
www.ch2m.com



Project :
Hawick Flood Protection Scheme

Drawing :
Pre-Publication Scheme Alignment
Page 7 of 7

Drawn By : OR Date: 31/01/2017

Checked By : SV Date: 31/01/2017

Approved By : SV Date: 31/01/2017

Drawing No. : 663475_HP3-CH2-MUL-GN-DR-C-0007	Revision 1
--	----------------------

Drawing Scale : 1:1,500

Reproduced by permission of Ordnance Survey on behalf of HMSO.
© Crown copyright [and database rights] 2017 OS (100023423).